


GENERAL HIGHWAY MAP
Rich Township
 Cook County
 ILLINOIS

PREPARED BY THE
 ILLINOIS DEPARTMENT OF TRANSPORTATION
 OFFICE OF PLANNING AND PROGRAMMING

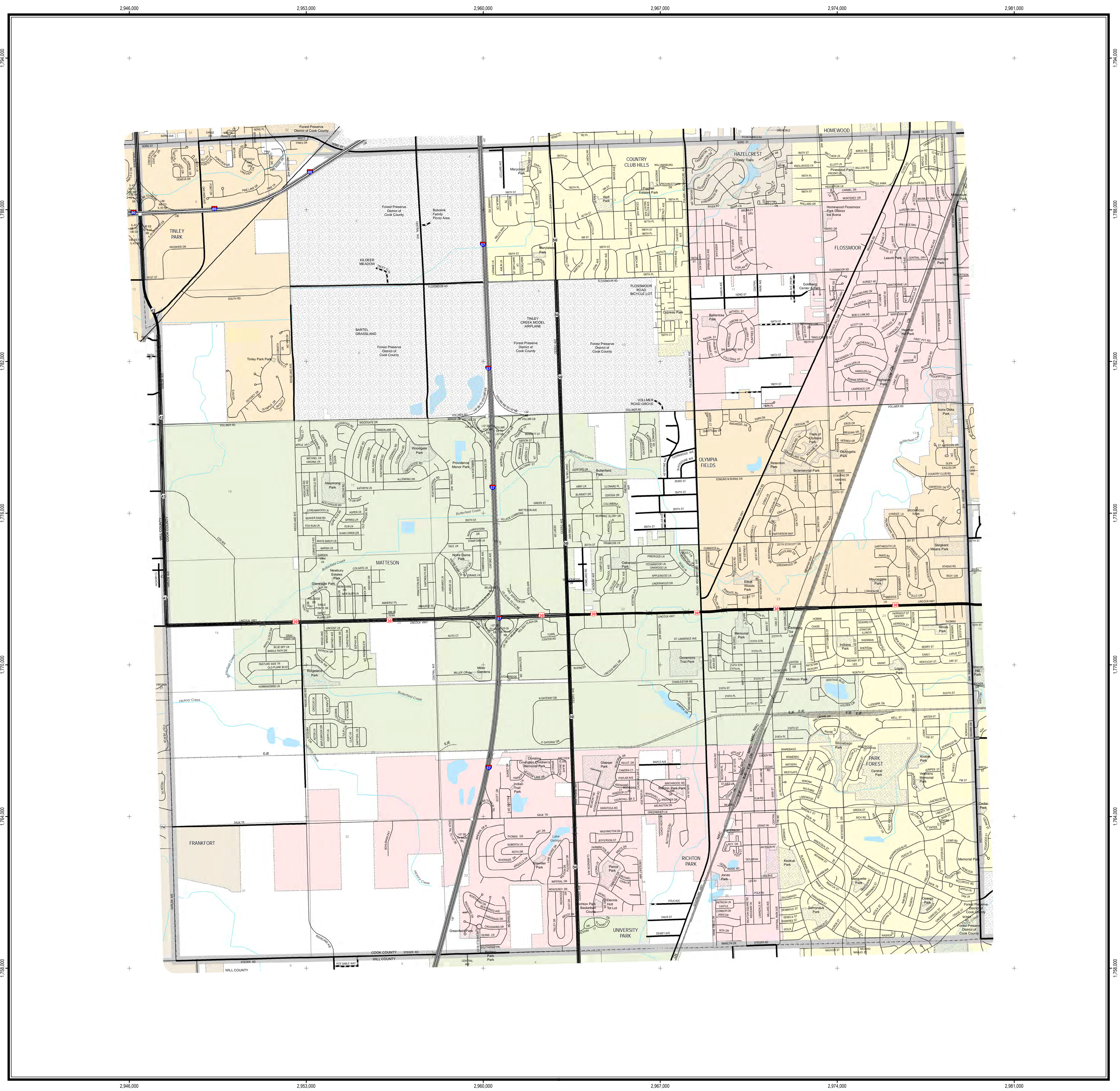
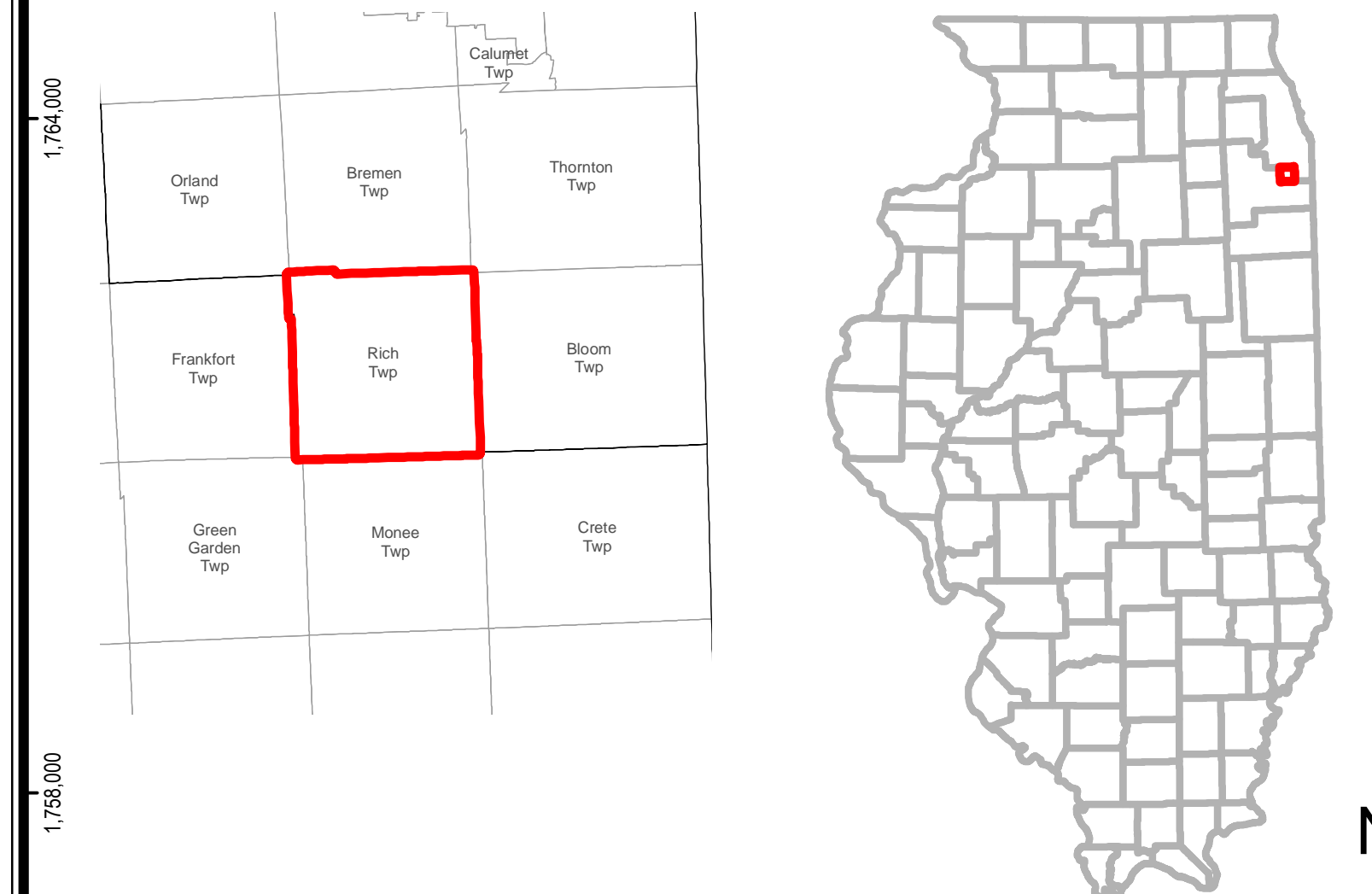
IN COOPERATION WITH
 U.S. DEPARTMENT OF TRANSPORTATION
 FEDERAL HIGHWAY ADMINISTRATION



Legend

- Interstate, US, State Route
- County Highway Route
- Structure
- Interchange
- Incorporated City / Town / Village**
- State Police District Station
- Commercial Airport with Scheduled Service
- Military Airport
- General Aviation Airport
- County Seat
- Unincorporated Village
- State Boundary
- County Boundary
- Civil Township or Road District
- Survey Township
- All Other Roads
- Paved (Access Control)
- Bituminous (Access Control)
- Paved (Divided)
- Bituminous (Divided)
- Paved (Undivided)
- Bituminous (High Type)
- Bituminous (Low Type)
- Gravel and Stone
- Soil Surface
- National Forest Boundary
- National Forest Purchased Area
- City/State Park, Wildlife Area or Forest
- Railroad
- Stream
- Water Way / Lake
- Toll Plaza
- Weigh Station
- Rest Areas
- Historic Site
- Ferry

DATA SOURCES:
 ILLINOIS DEPARTMENT OF TRANSPORTATION
 ILLINOIS STATE TOLL HIGHWAY AUTHORITY
 ILLINOIS DEPARTMENT OF NATURAL RESOURCES
 ILLINOIS STATE GEOLOGICAL SURVEY
 ILLINOIS COMMERCE COMMISSION
 UNITED STATES DEPARTMENT OF TRANSPORTATION
 ILLINOIS HISTORIC PRESERVATION AGENCY
 UNITED STATES GEOLOGICAL SURVEY
 ILLINOIS DEPARTMENT OF REVENUE
 ILLINOIS DEPARTMENT OF COMMERCE
 ILLINOIS STATE POLICE
 UNITED STATES DEPARTMENT OF AGRICULTURE
 NAVTEQ (TM)



Polyconic Projection 5,000 foot grid based on Illinois State Plane Coordinates (West Zone) and grid coordinates based on WGS84